



ENGINEERING PLANS: INDICATIVE ELEVATIONS: 2.10

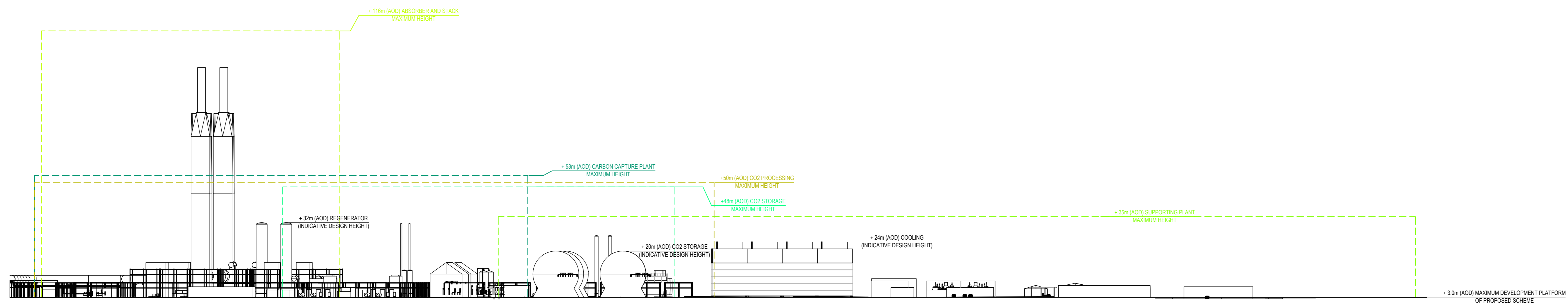

DECARBONISATION

Cory Decarbonisation Project

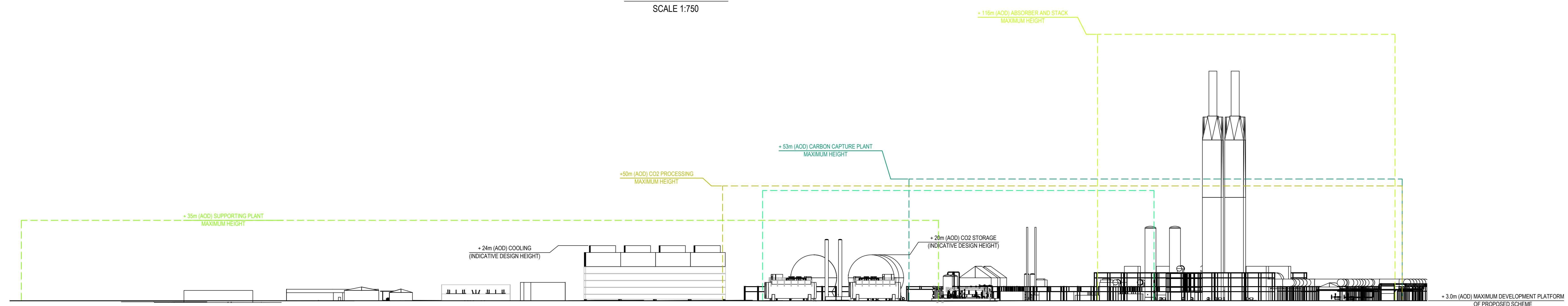
PINS Reference: EN010128

March 2024

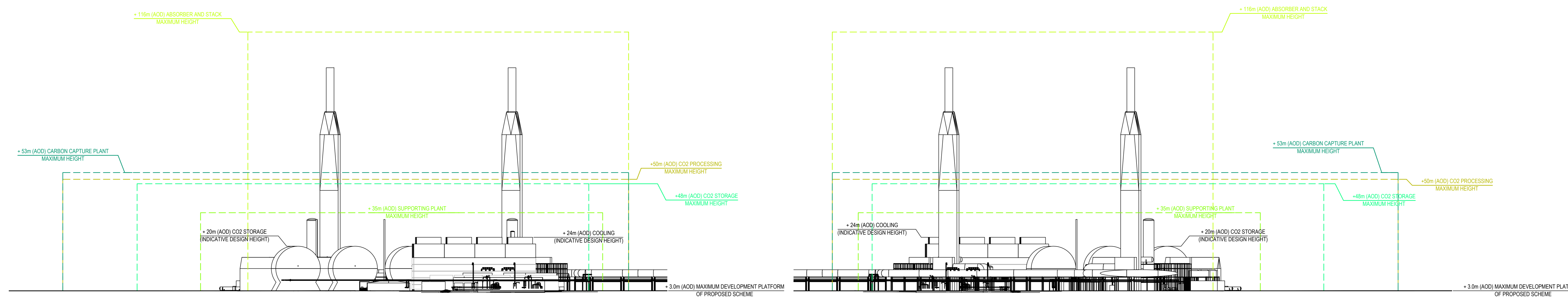
Revision P01



WEST ELEVATION
SCALE 1:750

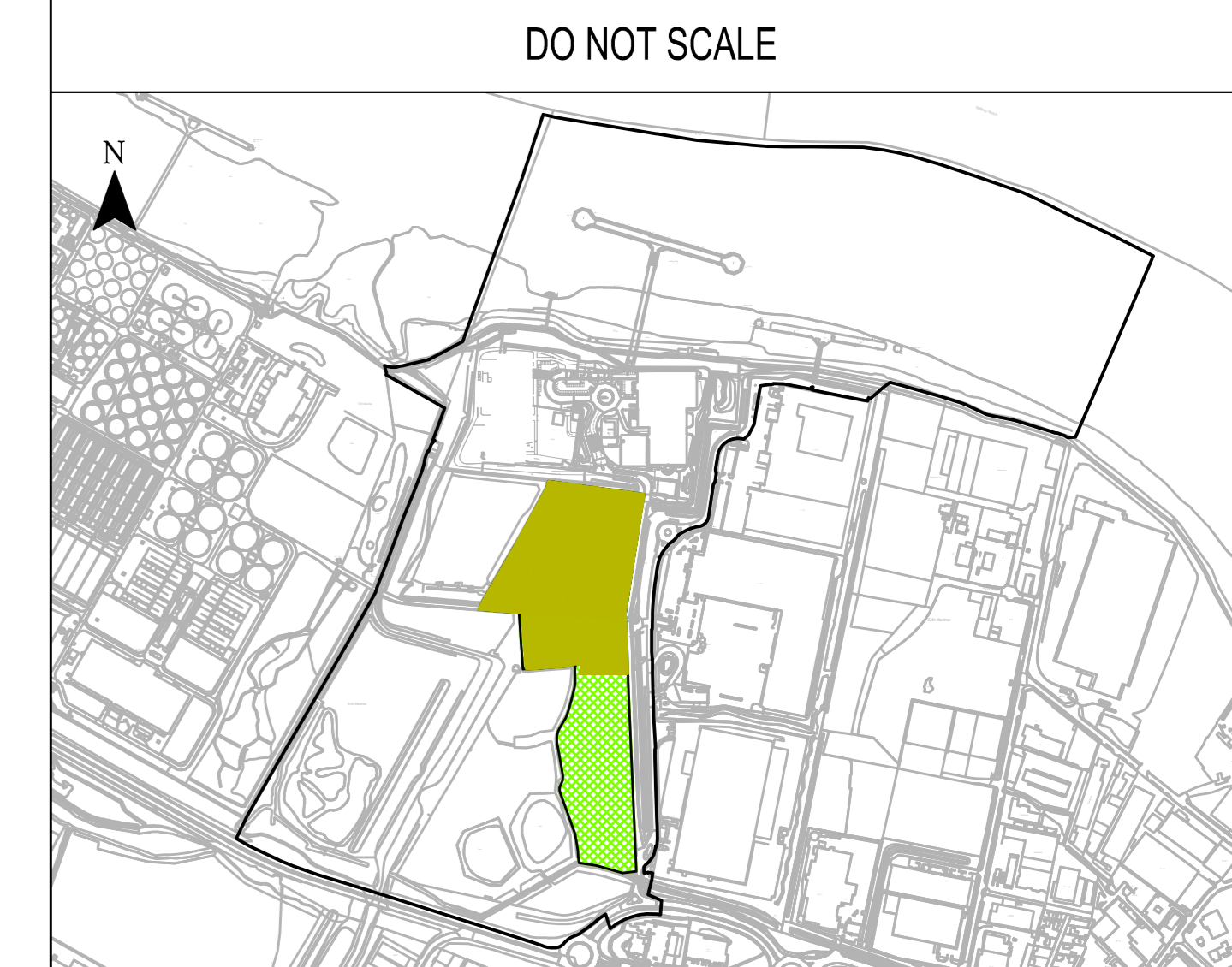
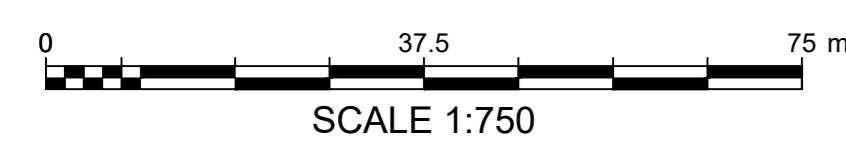


EAST ELEVATION
SCALE 1:750



NORTH ELEVATION
SCALE 1:750

SOUTH ELEVATION
SCALE 1:750



Scale: 1:10000

- NOTES:**
- THIS DRAWING IS FOR INFORMATION ONLY AND SHALL NOT BE USED FOR ANY OTHER PURPOSE. IT IS NOT SECURED THROUGH THE DEVELOPMENT CONSENT ORDER.
 - DETAILS AND LOCATION OF PROPOSED INFRASTRUCTURE ARE SHOWN INDICATIVELY AND WILL BE SUBJECT TO DETAILED DESIGN DEVELOPMENT
 - FOR THE PURPOSES OF THIS DRAWING, LOCATION OF EQUIPMENT IS BASED ON THE INDICATIVE EQUIPMENT LAYOUT DRAWING WHICH IS ALSO INDICATIVE, NOT SECURED AND IS SUBJECT TO DETAILED DESIGN
 - ALL LEVELS ARE IN METRES ABOVE ORDINANCE DATUM (OD)

CONTAINS OS DATA © CROWN COPYRIGHT [AND DATABASE RIGHT] [2023].

P01	SP	DS	TA	20/03/2024
-----	----	----	----	------------

FINAL				
REVISION	DRAWN	CHECKED	APPROVED	DATE
DESCRIPTION				



PROJECT TITLE:
CORY DECARBONISATION PROJECT

DRAWING TITLE:
**CARBON CAPTURE FACILITY
INDICATIVE ELEVATIONS
REGULATION 5(2)(o)
APPLICATION DOCUMENT
REFERENCE 2.10**

DRAWING STATUS: **FOR DCO SUBMISSION**

DRAWN: SP	CHECKED: DS	APPROVED: TA	AUTHORISED: AV
SCALE @ A0 SIZE: 1:750	DATE: 20/03/2024	REVISION: P01	

DRAWING NUMBER:
EN010128-01-XX-DG-PL-0003-P01



DECARBONISATION

10 Dominion Street
Floor 5
Moorgate, London
EC2M 2EF
Contact Tel: 020 7417 5200
Email: enquiries@corygroup.co.uk
corygroup.co.uk